





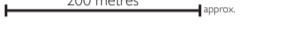


This map & information is provided as general tourist information only. The map has been reproduced by the WMRTA (publisher) with permission. Details are subject to change & the publisher does not warrant against errors or omissions. The use of this map & its content is purely at your own risk. Enjoy your time in Walhalla safely. Reproduction of this map in any form is prohibited without written permission of the copyright owner. Map design © 2014 Michael Leaney

Brochure design by Tom Anderson, Map design by Michael Leaney
Text by Maxine Holden and Michael Leaney

© 2014 Walhalla & Mountain Rivers Tourism Assoc. • info@visitwalhalla.com

LEGEND


- Toilets 
- Parking 
- BBQ 
- Disabled Access/Facilities 
- Camping area 
- Walking track 
- Road 
- Railway 
- Public building/business 
- Private Property 
- Heritage Information sign 
- Scale  200 metres approx.



Venture deep underground on a tour of the Long Tunnel Extended Gold Mine and see the original gold works and huge machine chamber. Tour operate daily, tickets sold at mine entrance. Mon/Tue/Wed/Thu/Fri - 1.30pm Sat/Sun & Holidays - 12noon, 1.30pm, 3pm



Enjoy a walk along the Tramline Walkway and reward yourself with some great views.



Explore beyond Walhalla with a walk to Thomson Station or the historic Poverty Point Bridge. Along the way read the Heritage Information signs to learn more about the area's fascinating past and what life was like in Walhalla's outskirts.

Australian Alps Walking Track
Thomson Station - 5km
Poverty Point - 8km
Mt Baw Baw - 40km
Canberra - 680km

Moe 45km
Traralgon 45km
Melbourne 180km



Follow the trail of over 30 Heritage Information signs from one end of town to the other to take a journey through Walhalla's gold era. With wonderful photographs and text, these Heritage Information signs give an amazing insight into Walhalla's golden age as a booming gold town. Allow 3 hours to complete the entire experience.

Walhalla Cricket Ground



Visit Walhalla's unusual cemetery perched high above the valley on a steep hillside. With more than 1,100 graves it tells a story of hardship.



Catch the Walhalla Goldfields Railway for a spectacular journey down Stringers Creek Gorge. Trains operate Wed/Sat/Sun, Public Holidays & Summer & Easter school holiday periods. Depart - Walhalla: 11am, 1pm, 3pm* Depart - Thomson: 11.40am, 1.40pm, 3.40pm* *Last service does not operate in winter.